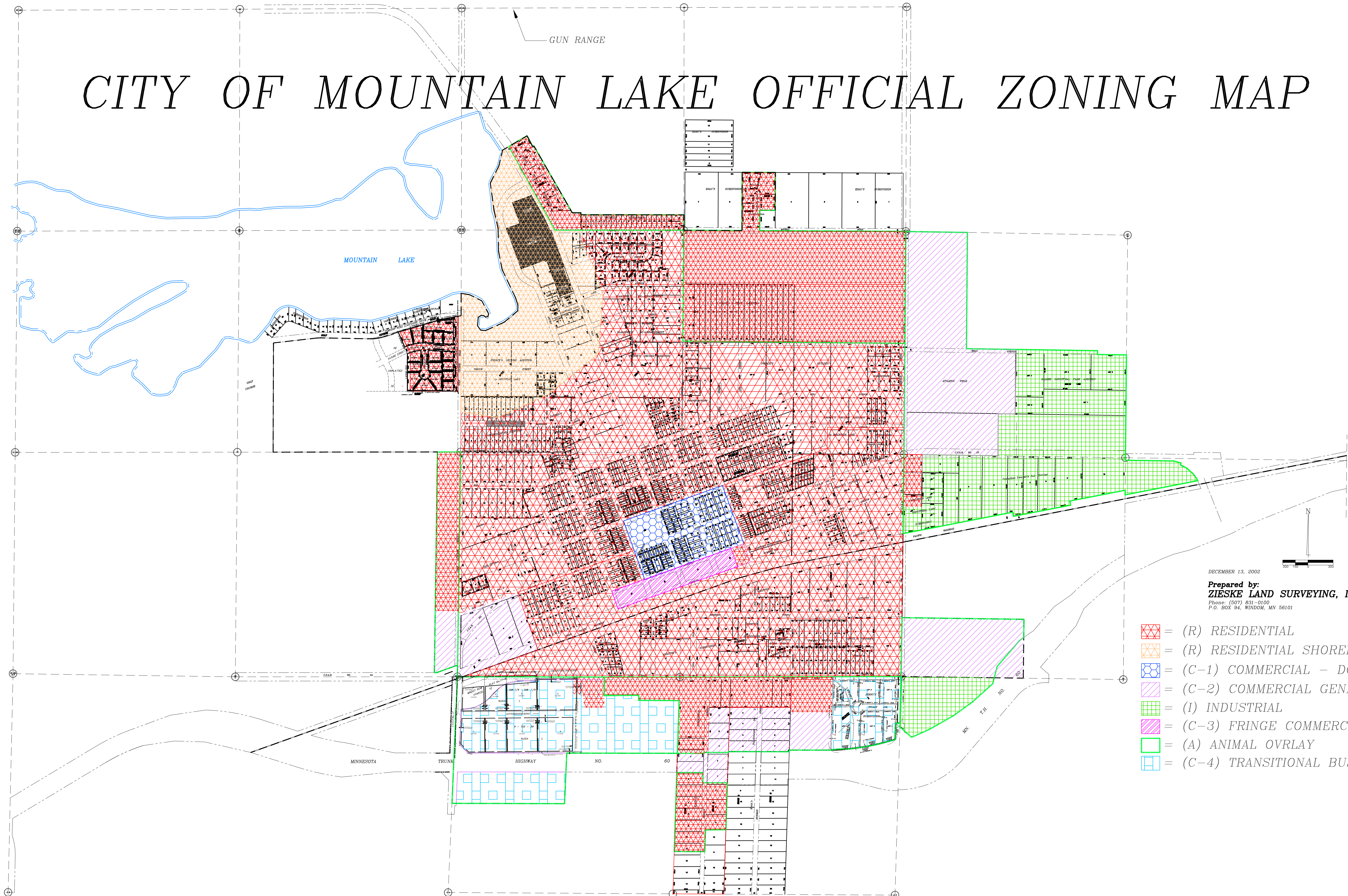


CITY OF MOUNTAIN LAKE OFFICIAL ZONING MAP

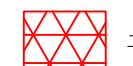









GUN RANGE

MOUNTAIN LAKE

DECEMBER 13, 2002

Prepared by:
ZIESKE LAND SURVEYING, INC.
 Phone: (507) 831-0100
 P.O. BOX 94, WINDOM, MN 56101

-  = (R) RESIDENTIAL
-  = (R) RESIDENTIAL SHORELAND
-  = (C-1) COMMERCIAL - DOWNTOWN
-  = (C-2) COMMERCIAL GENERAL
-  = (I) INDUSTRIAL
-  = (C-3) FRINGE COMMERCIAL
-  = (A) ANIMAL OVRLAY
-  = (C-4) TRANSITIONAL BUSINESS